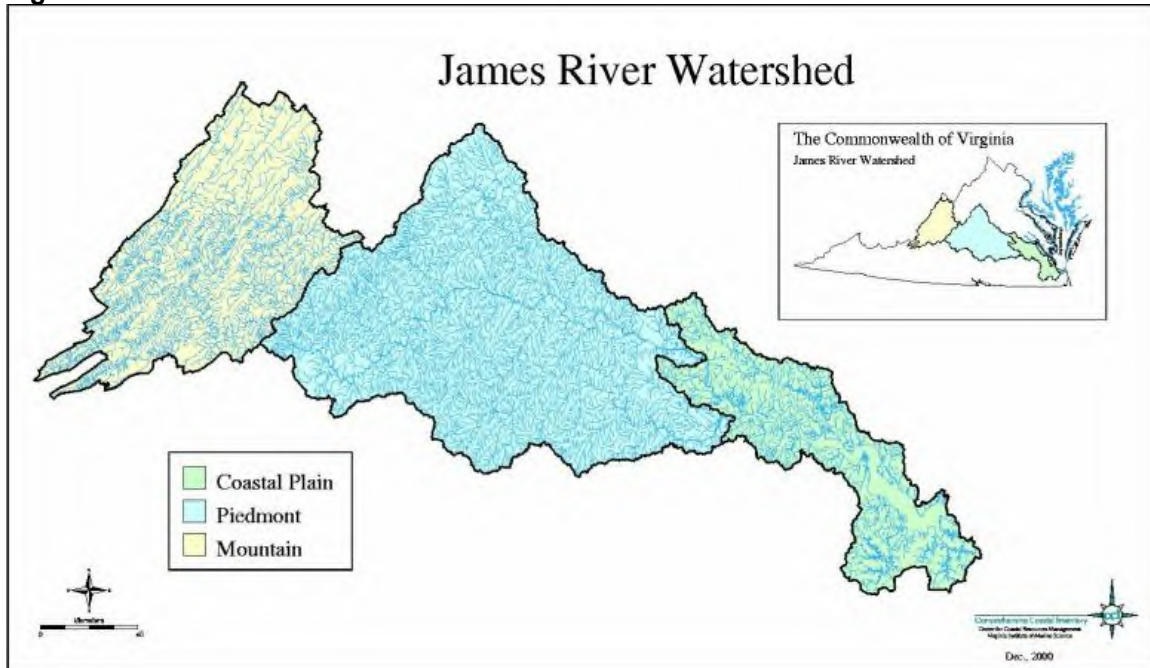


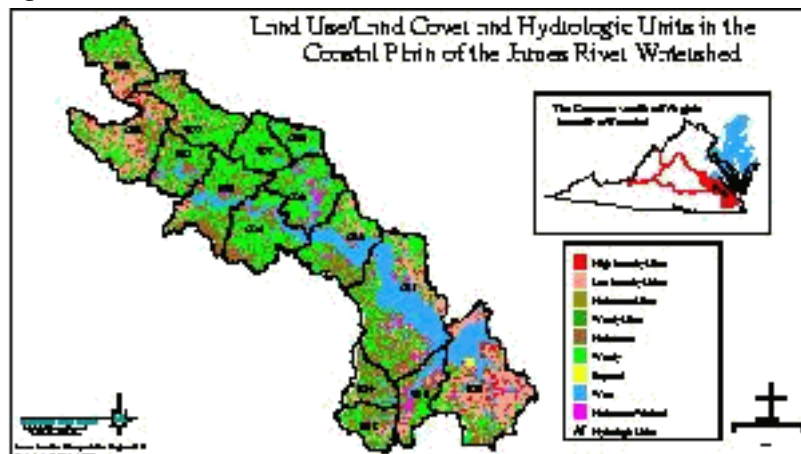
Appendix A Appomattox Watershed Figures and Sampling Sites Locations

Figure 53: James River Watershed



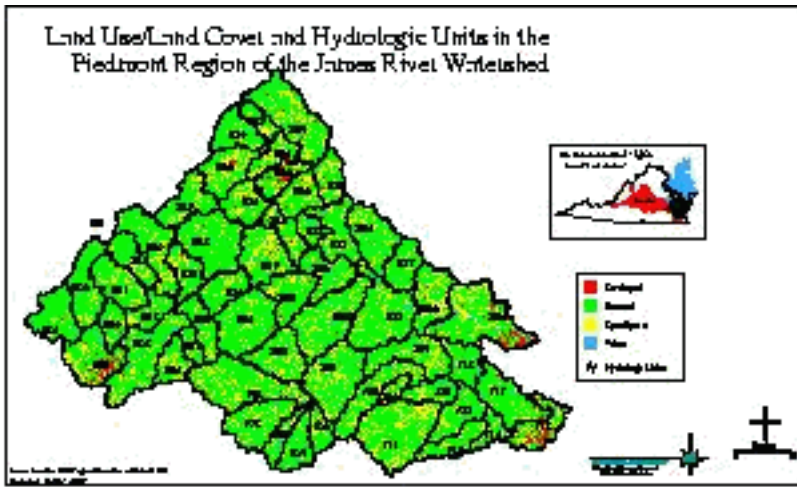
* Map downloaded from NOAA <http://www.erh.noaa.gov/er/marfc/Stages/files/JAA.APX.FMRV2.html>

Figure 54: Land Use in the James River Watershed



*Map downloaded from NOAA <http://www.erh.noaa.gov/er/marfc/Stages/files/JAA.APX.FMRV2.html>

Figure 55: Land Use in the Upper Appomattox River Watershed



*Map downloaded from NOAA <http://www.erh.noaa.gov/er/marfc/Stages/files/JAA.APX.FMRV2.html>