


CHRISTIANSBURG  
(EAST)



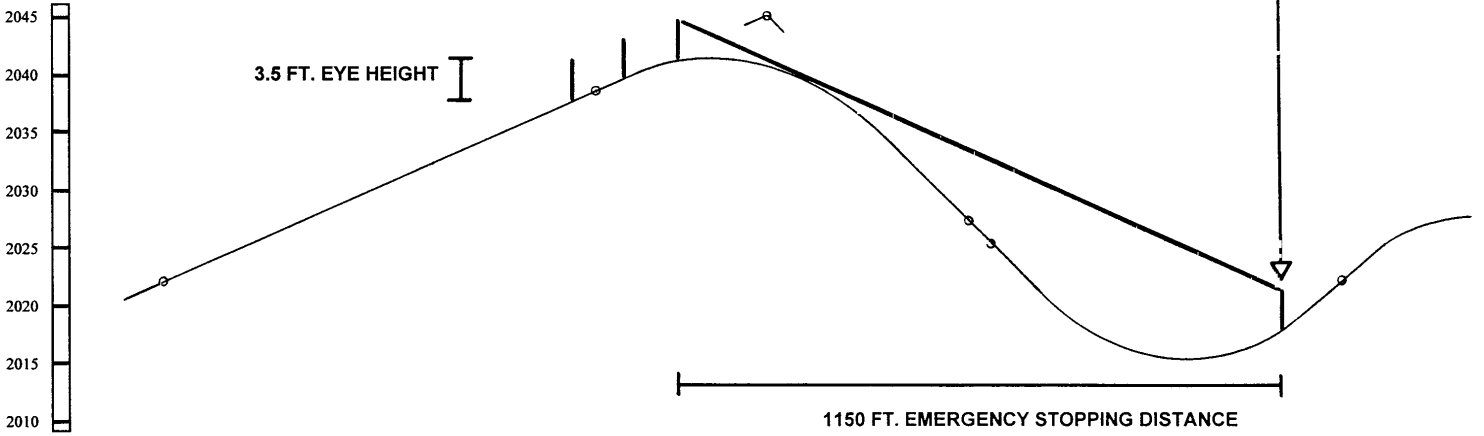
RADFORD  
(WEST)

**VISIBILITY AND DANGER ZONE  
BOUNDARY ANALYSIS - WEST SIDE**

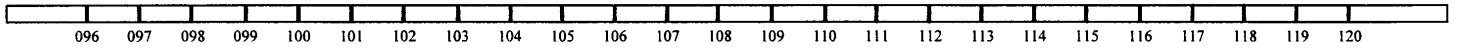
ELEVATION  
POINTS  
1 INCH =  
10 FT

FARTHEST POINT WHICH TWO VEHICLES CAN SEE EACH OTHER AND STOP SAFELY

3.5 FT. EYE HEIGHT



1150 FT. EMERGENCY STOPPING DISTANCE



ROUTE STATION POINTS  
1 INCH = 200 FEET