

Physical Structure of Plaza de la Madre

The general street layout around Plaza de la Madre is irregular. Plaza de la Madre is the open space in which 78 and 77 Street convey.

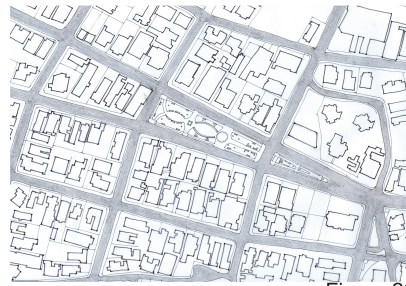


Figure 20

Street layout

The buildings around Plaza de la Madre are low-density residential. The building's footprint is smaller than those found in Plaza de la República.

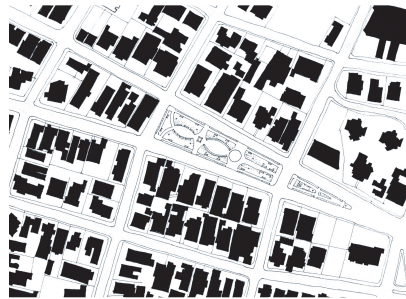


Figure 21

Building footprints

The plaza presents three enclosed edges and one open edge due to the presence of 71 Street and Plaza Ruben Dario.

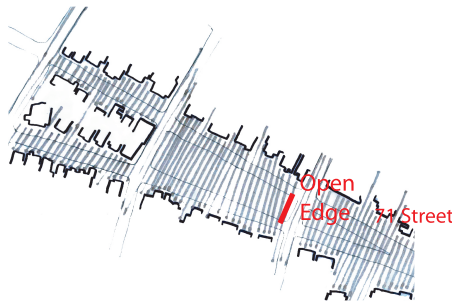


Figure 22

Edge enclosure
relationship between buildings
and the open space

The general green areas of Plaza de la Madre are structured in a symmetrical way. Although this symmetry, the plant materials are disposed in curvilinear ways along the green areas.



Figure 23

Landscape structure

The walkways in the plaza follow this spatial structure. In general, the plaza is composed by internal and external walkways. The plaza is composed by a sequence of open spaces that are aligned.

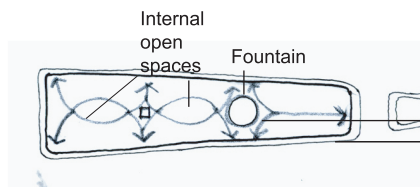


Figure 24

Spatial organization