

EAST.....48



NORTH.....46



WEST.....44



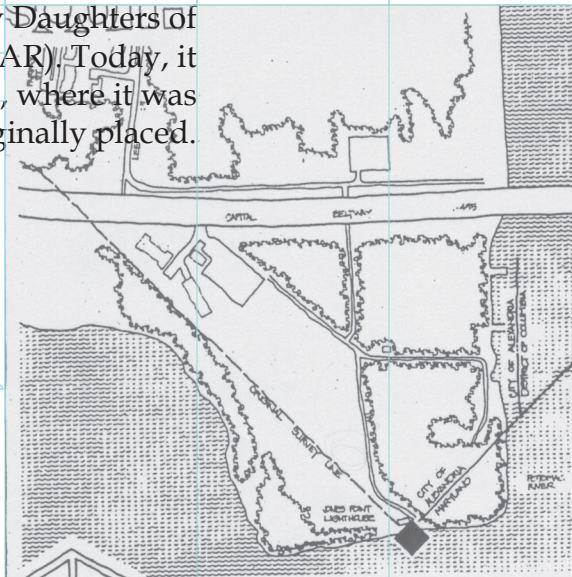
SOUTH.....42

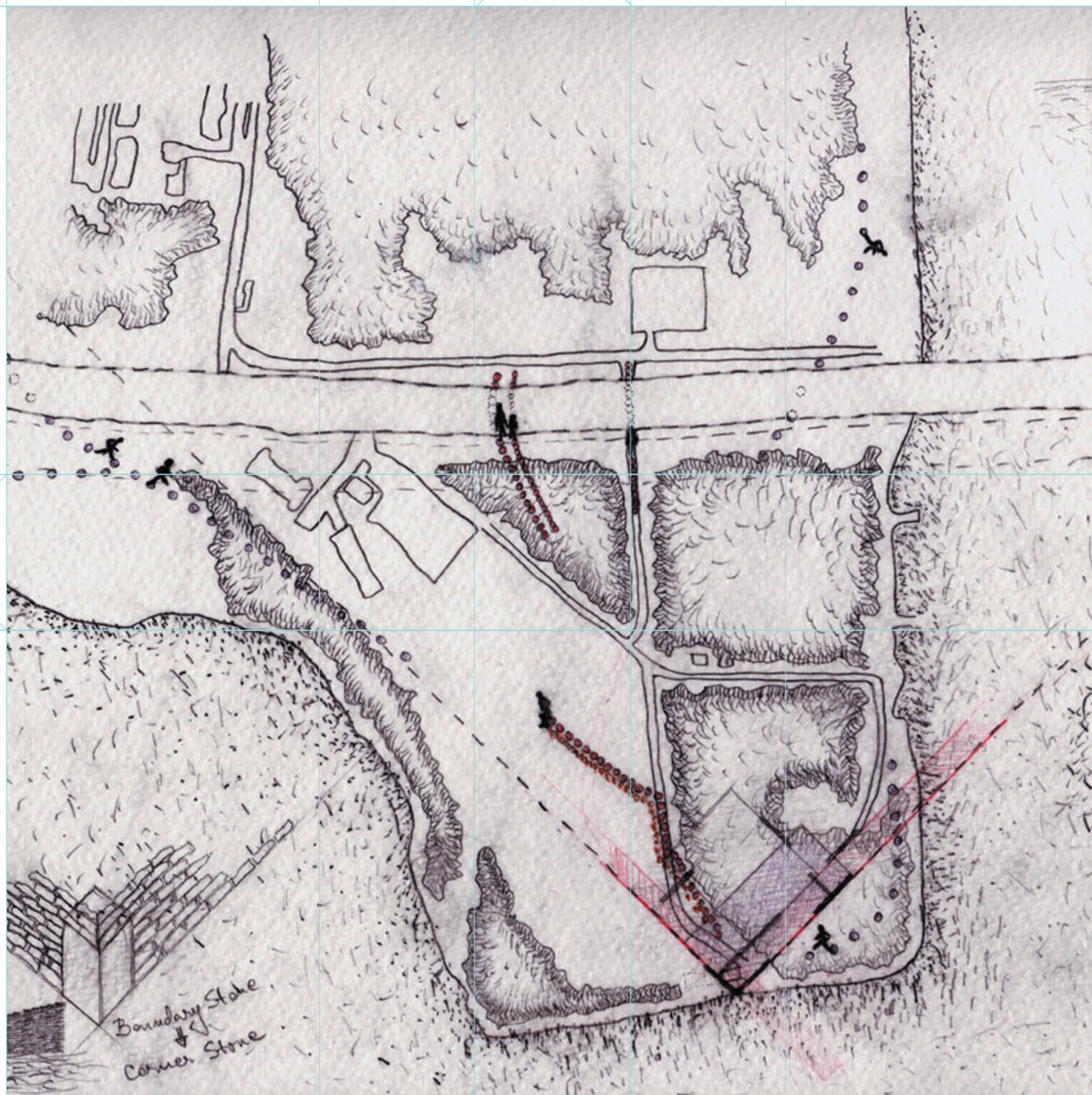


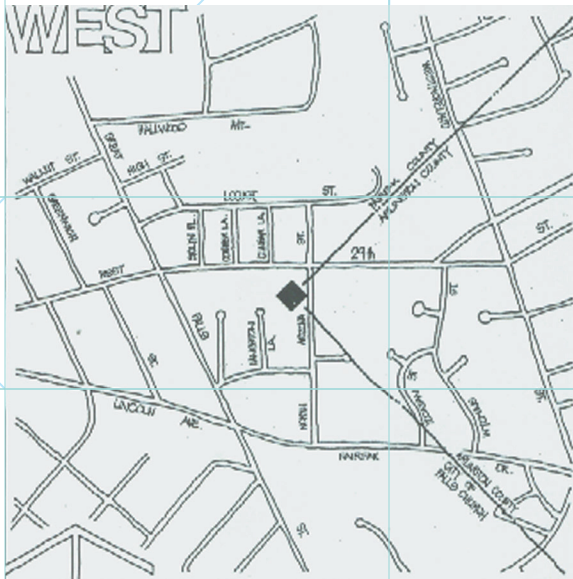
Artificial Geography is defined by the use of the building and people's interaction in and around it. The physicality of the building disappears due to the imagination of its users, their de-distancing and projection of themselves inside and outside of the "physical" walls and enclosures.



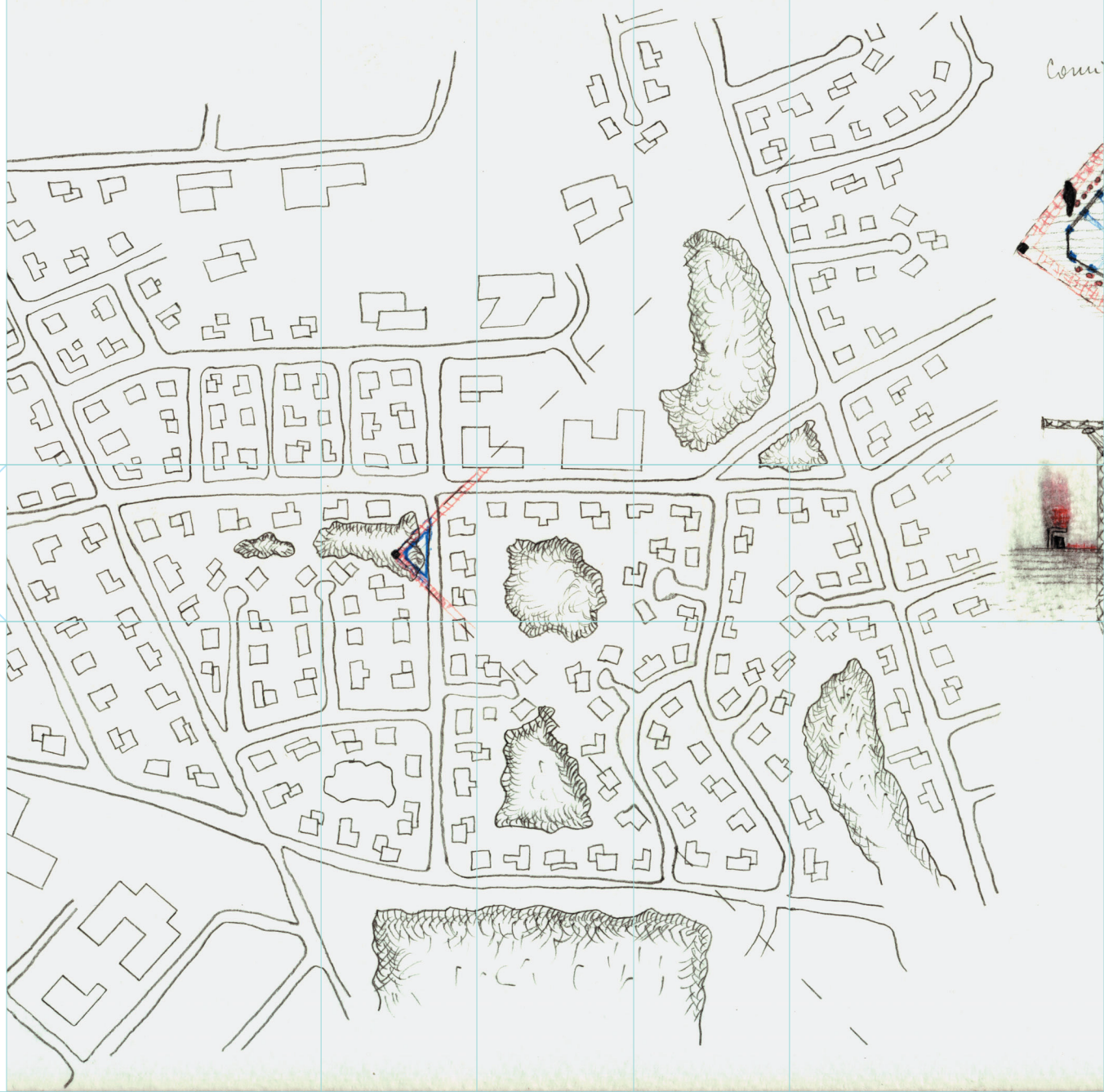
The South Corner-Stone is located next to the Jones' Point Lighthouse on the Potomac River in Old Town Alexandria. The stone was buried in the seawall for 121 years, from 1855 till 1912, when it was discovered again by Daughters of American Revolution (DAR). Today, it stands 40' off the shore, where it was originally placed.

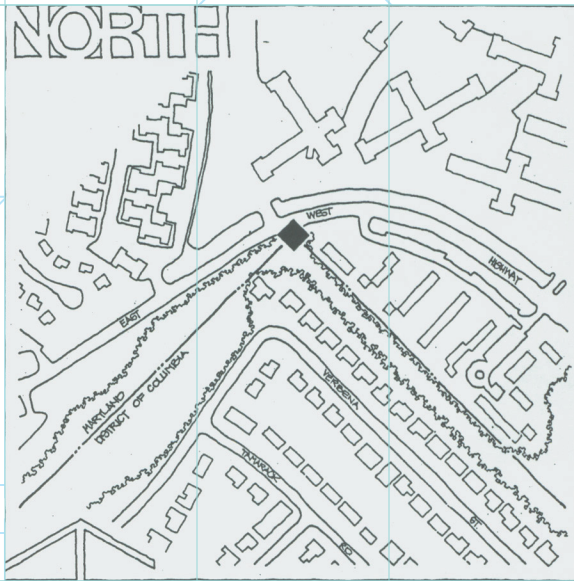






The West corner stone is located off of Meridian Street just south of West Street in Falls Church. The small park is located around the stone in the middle of a residential neighbourhood.





The North Corner-Stone is located immediately south of East-West Highway, west of 16th Street. It is located in the middle of the traffic circle and it is not accessible by foot.



The East Corner-Stone is located southeast of the intersection of Eastern and Southern Avenues. It is located in a wooded area not visible from the street, but it is recognizable since it has an iron fence around it.

