















### Lithology

-  Sandstone
-  Mudstone
-  Mass transport deposit
-  Debrite
-  Ash





### Grain size

- st* - silt
- vfs* - very fine sand
- fs* - fine sand
- ms* - medium sand
- cs* - coarse sand
- vcs* - very coarse sand
- g* - granule
- p* - pebble


### Sedimentary structures

-  Ripples
-  Climbing ripples
-  Planar lamination
-  Wavy lamination
-  Loading structure / convolute lamination
- SSD Soft Sediment deformation
-  Bioturbations
-  - low
-  - moderate
-  - high


### Miscellaneous

-  Organic rich matrix
-  Concretions
-  Injectite
-  Fault

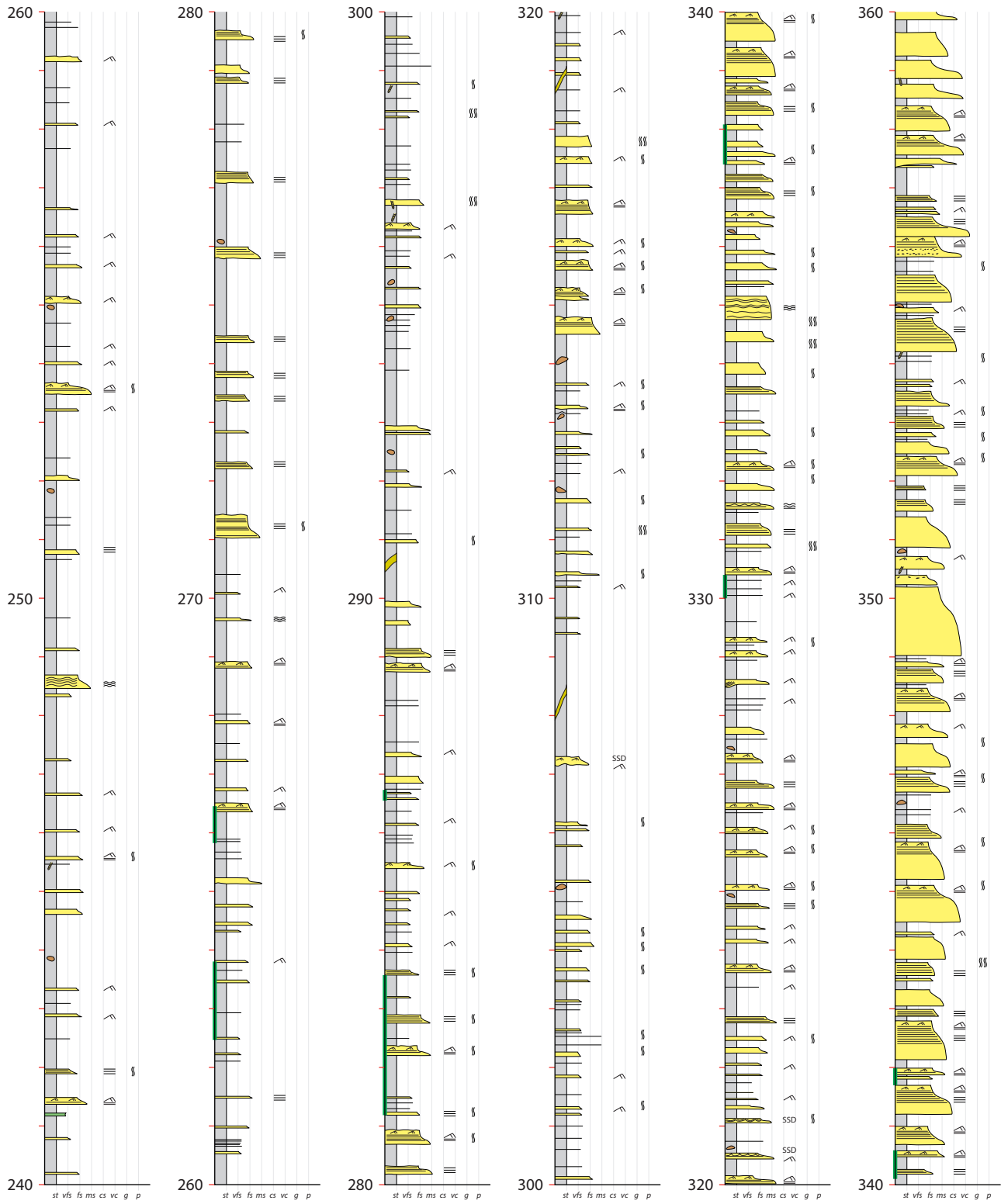
Section ECB\_01, El Chingue Bluff - Central  
GPS (UTM, WGS'84, 18F)



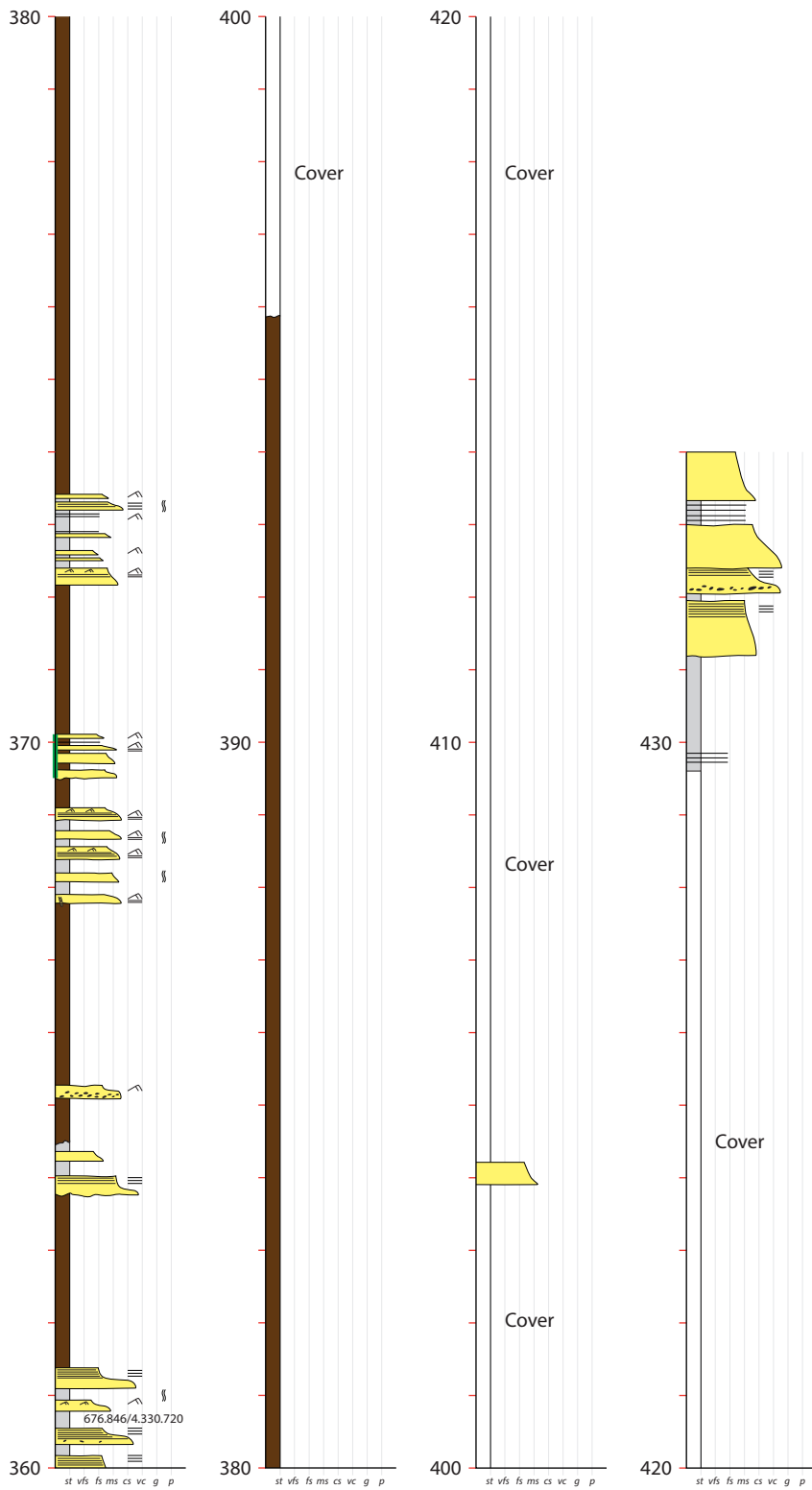
Section ECB\_01, El Chingue Bluff - Central  
GPS (UTM, WGS'84, 18F)



Section ECB\_01, El Chingue Bluff - Central  
GPS (UTM, WGS'84, 18F)



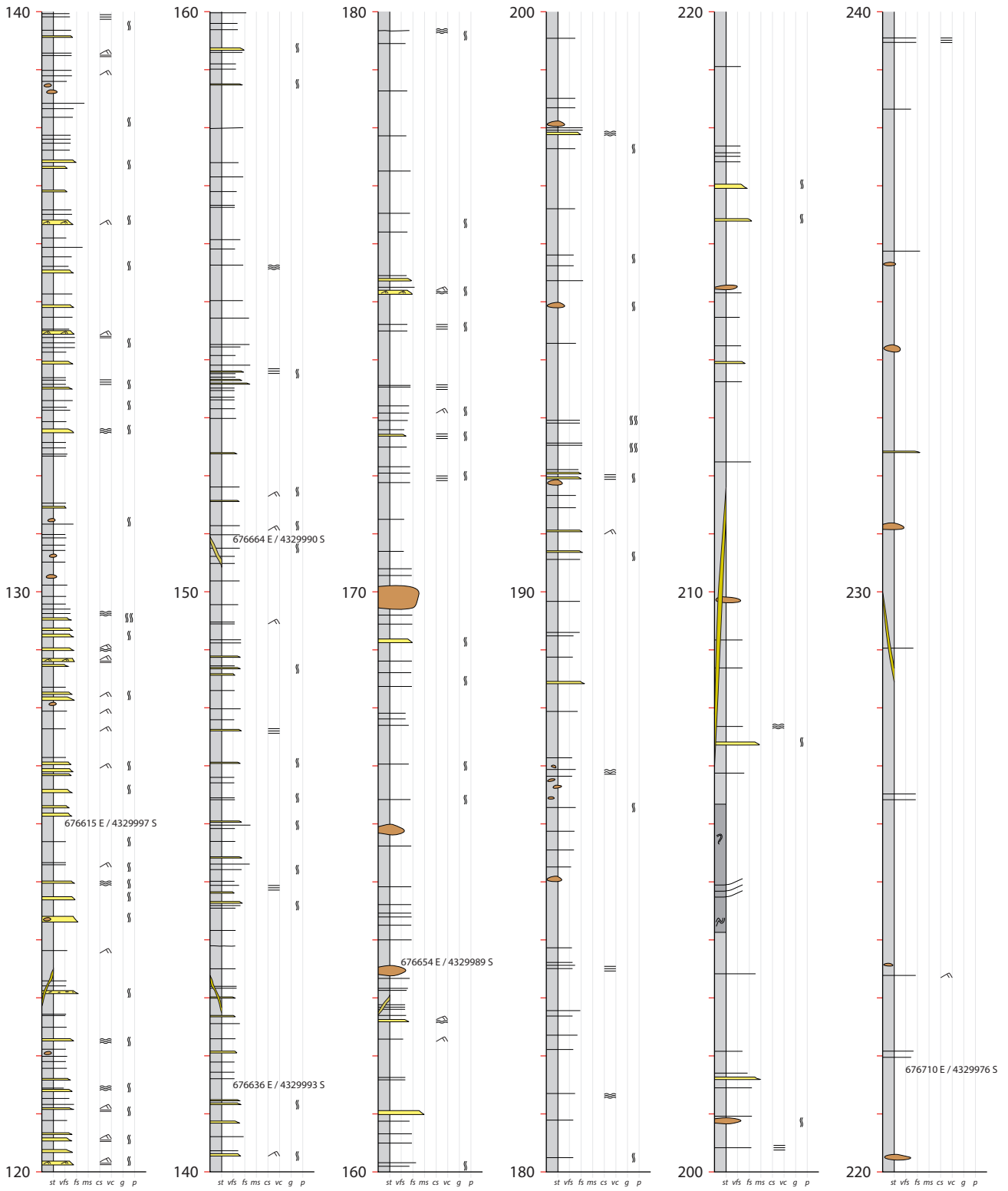
Section ECB\_01, El Chingue Bluff - Central  
 GPS (UTM, WGS'84, 18F)



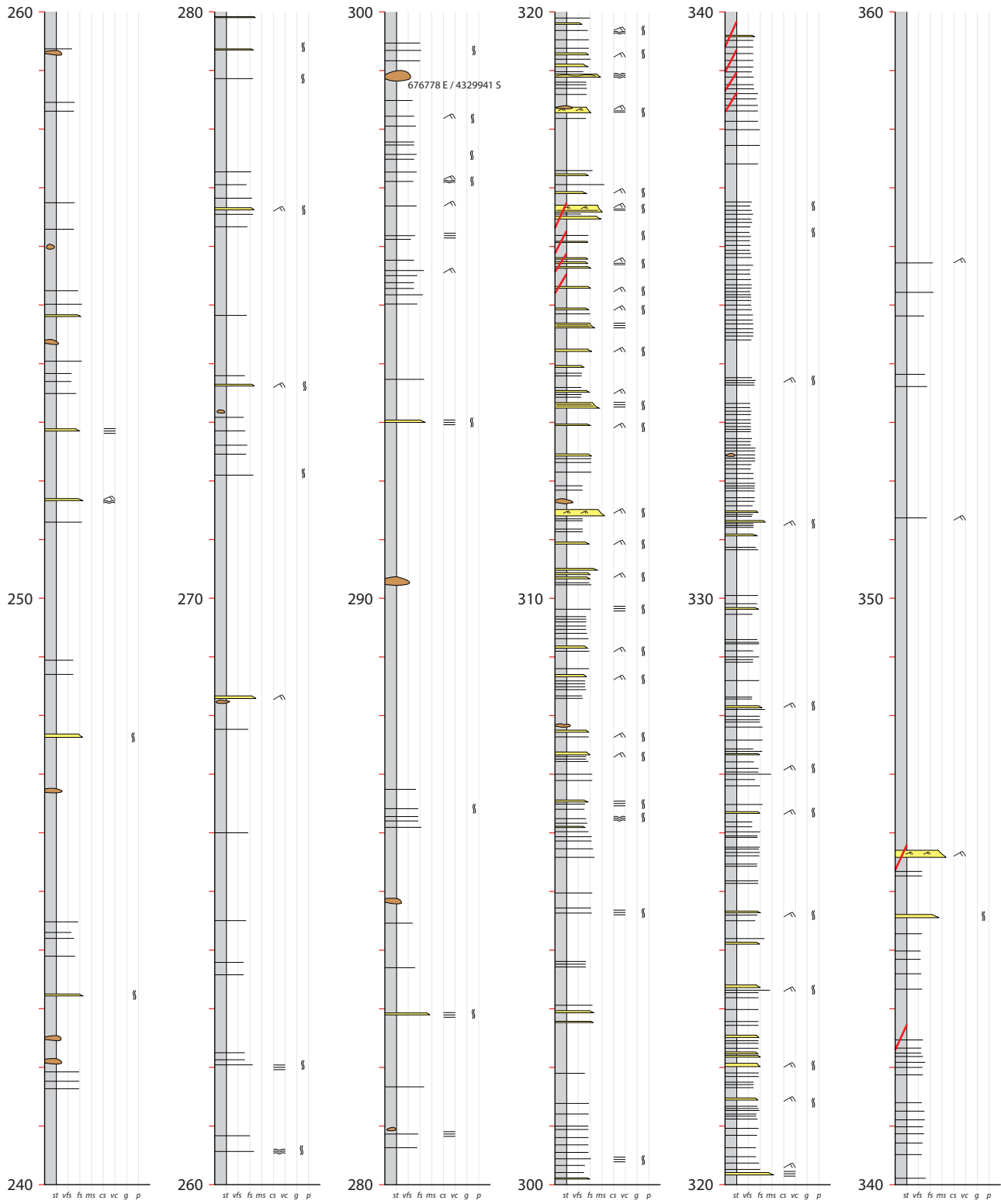
Section ECB\_02, El Chingue Bluff - South  
GPS (UTM, WGS'84, 18F)



Section ECB\_02, El Chingue Bluff - South  
 GPS (UTM, WGS'84, 18F)

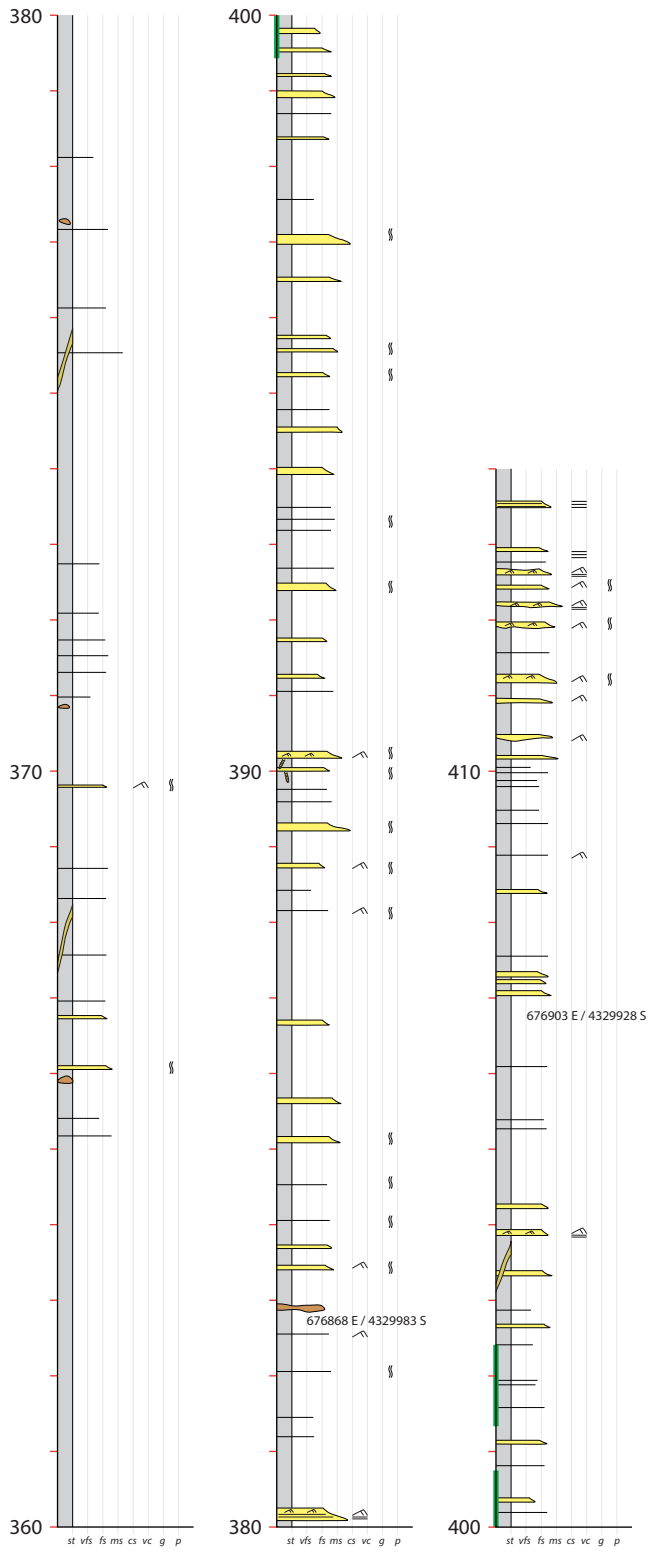


Section ECB\_02, El Chingue Bluff - South  
GPS (UTM, WGS'84, 18F)

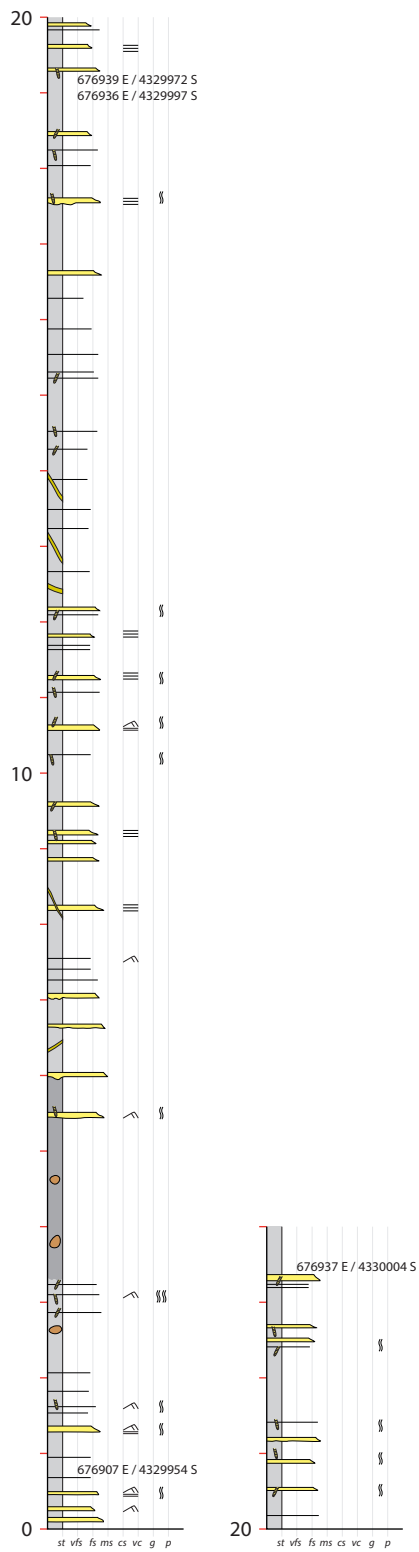




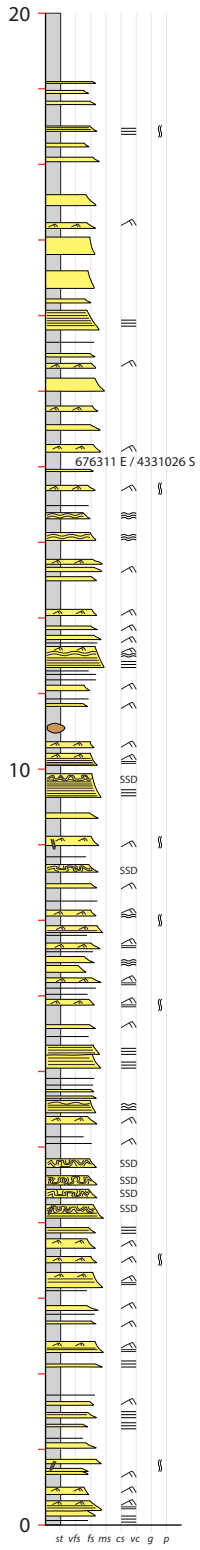
Section ECB\_02, El Chingue Bluff - South  
 GPS (UTM, WGS'84, 18F)



Section ECB\_02\_alt, El Chingue Bluff - South  
 GPS (UTM, WGS'84, 18F)




# Section ECB\_03A, El Chingue Bluff - North GPS (UTM, WGS'84, 18F)




# Section ECB\_03B, El Chingue Bluff - North

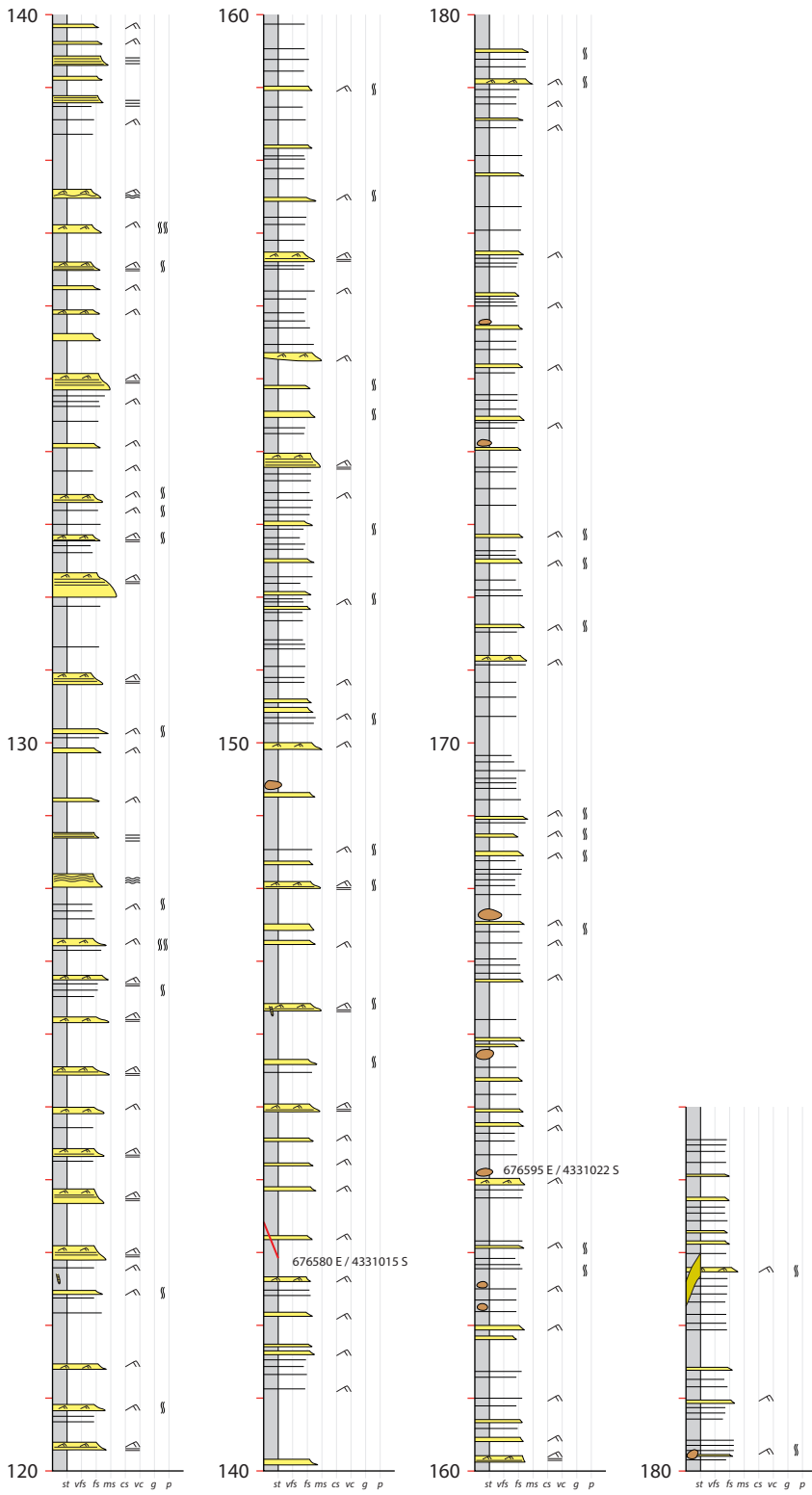
GPS (UTM, WGS'84, 18F)



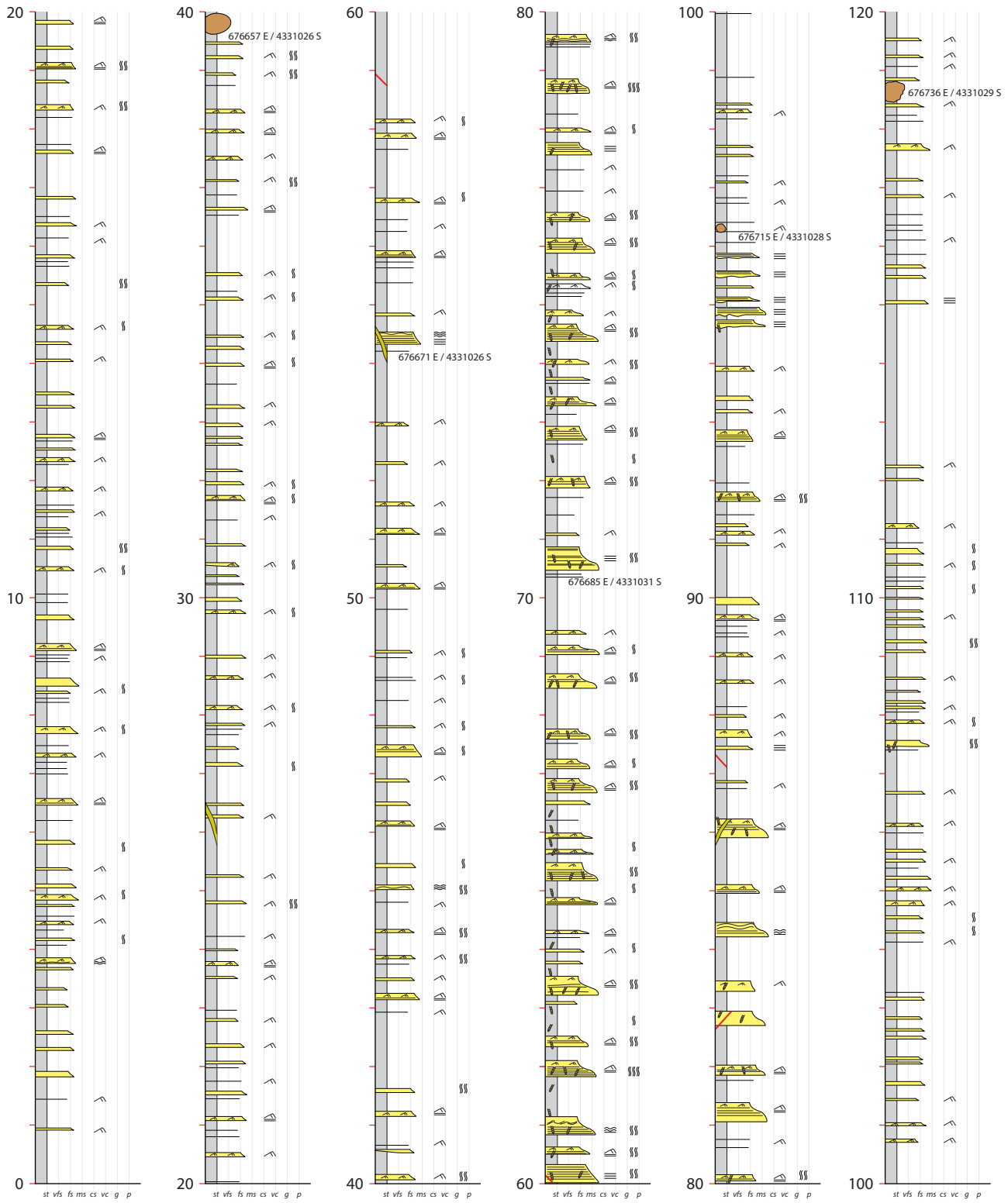
Section ECB\_03D, El Chingue Bluff - North  
 GPS (UTM, WGS'84, 18F)



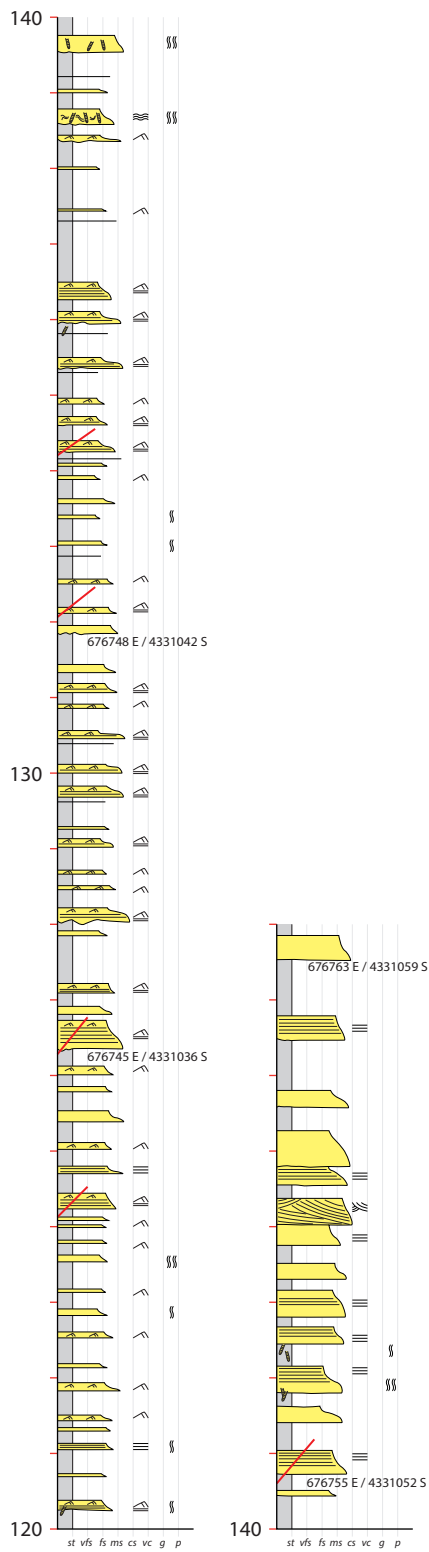
Section ECB\_03D, El Chingue Bluff - North  
GPS (UTM, WGS'84, 18F)



Section ECB\_03E, El Chingue Bluff - North  
 GPS (UTM, WGS'84, 18F)




Section ECB\_03E, El Chingue Bluff - North  
 GPS (UTM, WGS'84, 18F)

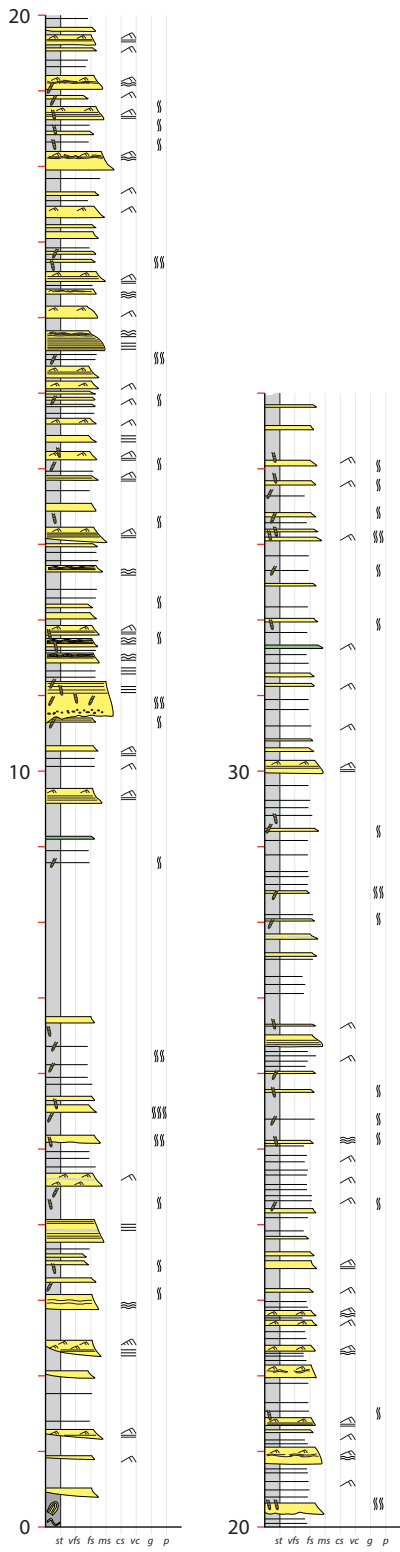




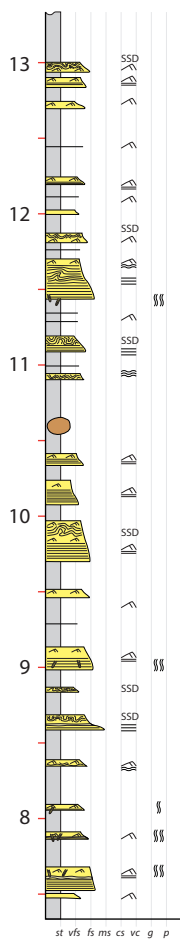
# Section ECB\_04, El Chingue Bluff - North



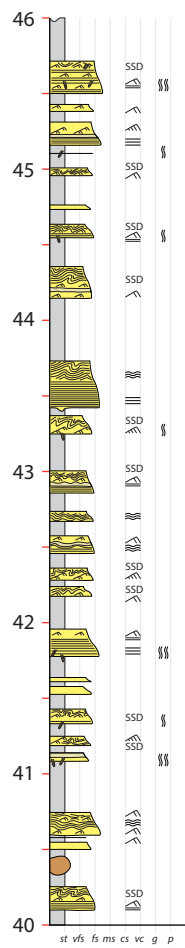
# Section ECB\_05, El Chingue Bluff - North



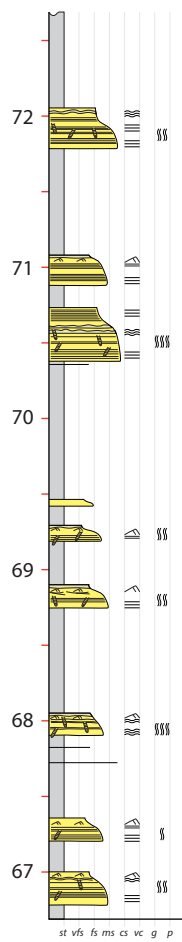
Section ECB\_06A (in section ECB\_03A), El Chingue Bluff - North



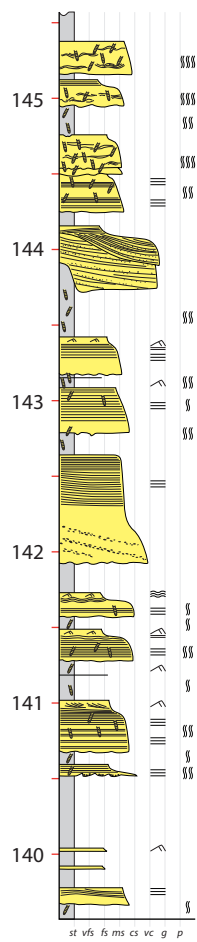
Sections ECB\_06B (in section ECB\_03B), El Chingue Bluff - North



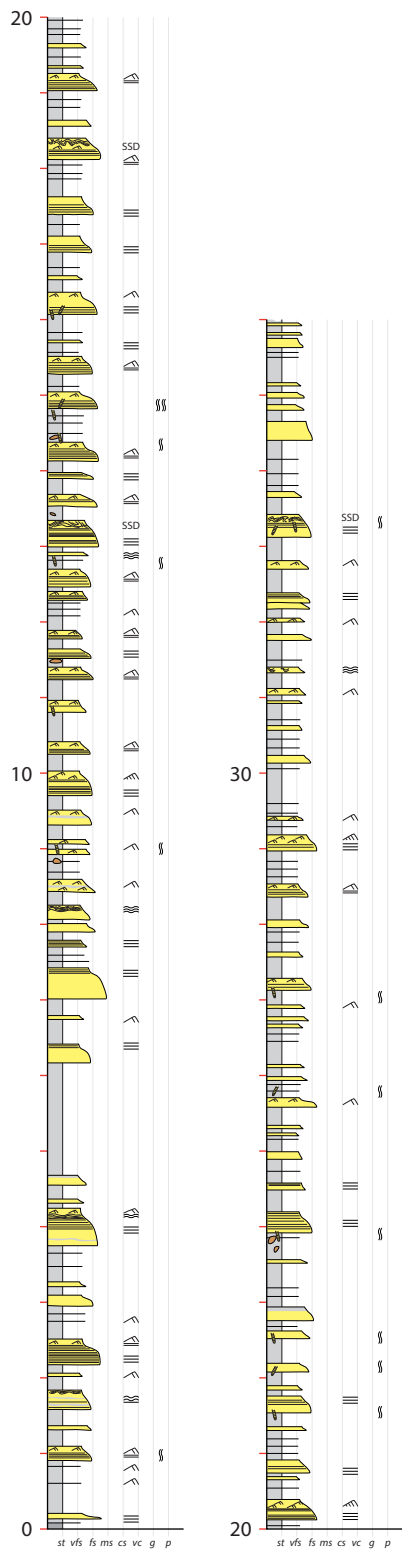
Section ECB\_06C (in section ECB\_03E), El Chingue Bluff - North



Section ECB\_06D (in section ECB\_03E), El Chingue Bluff - North



# Section ECB\_07, El Chingue Bluff - North



Section ECB\_08, El Chingue Bluff - South  
 GPS (UTM, WGS'84, 18F)

